

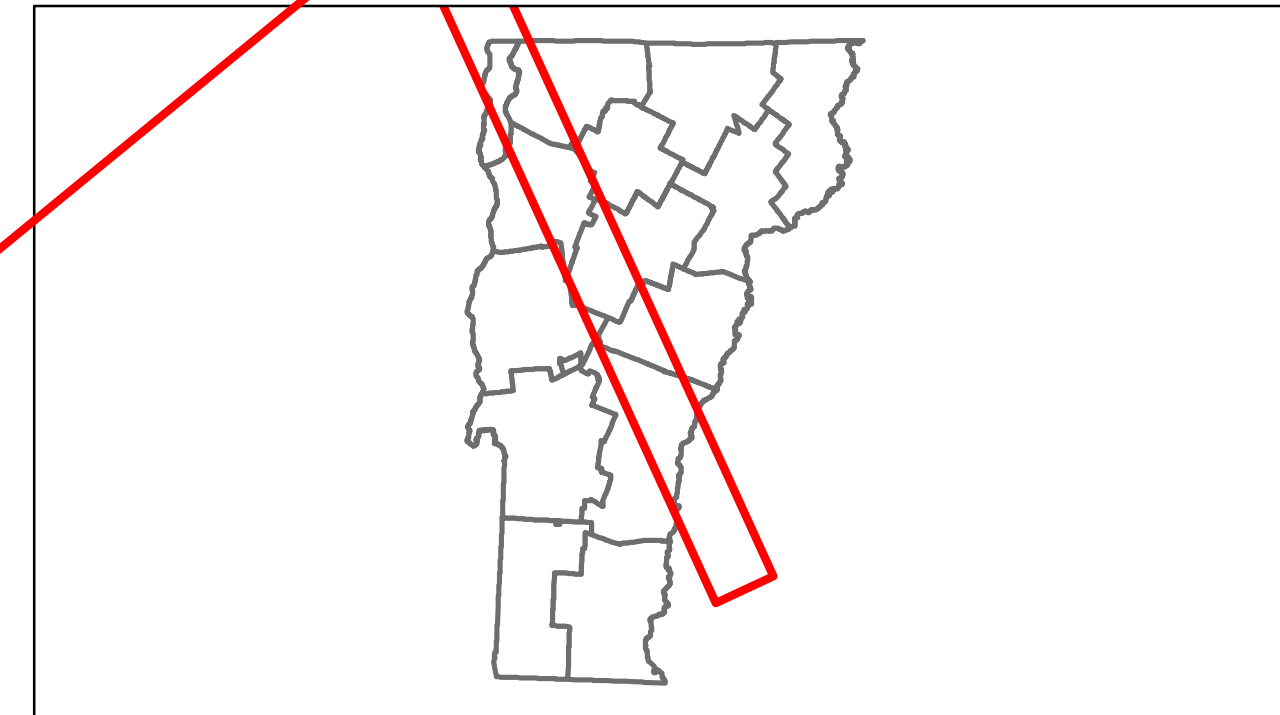


# Route Log Progress Chart

**DRAFT**

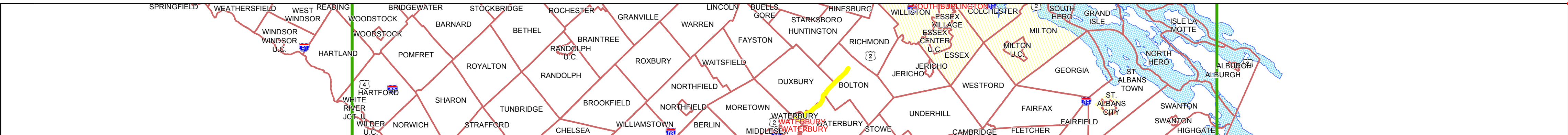
Please Note: Errors and Omissions May Exist.  
Contact the VTrans Mapping Unit with questions or concerns.

DISTRICT	TOWN	ROUTE
	[u'I089-0000S']	I-89



**Base Map**


1 in = 7.8 miles



**Stick Diagram**

- Primary Structures
- Secondary Structures
- Stations (Feet)
- Railroad Crossings
- Divided State Highway
- State Highway
- Divided Class 1 Town Highway
- Class 1 Town Highway
- Town Boundary
- District Boundaries
- State/Town Highway Change
- Divided Highway Limits
- Ghost Section Boundary
- Streams

Scale: 1in = 2000 FEET



## DESCRIPTION BLOCK

**Bridge 46S:**  
Stringer/multi-beam or girder - 1960  
Structure No. 200089046S12182  
Length: 370'  
Width: 31.5'  
Under Clearance: 25.0'  
Facility Carried: I 00089 ML  
Bridge Type: 5 SPAN ROLLED BEAM  
Features Intersected: I 89 OVER TH 2 + BRK  
Surface: Bituminous  
Maintenance/Ownership: State

**Bridge 48S:**  
Stringer/multi-beam or girder - 1961  
Structure No. 200089048S12182  
Length: 301'  
Width: 32.0'  
Facility Carried: I 00089 ML  
Bridge Type: 3 SP CONT WELD PLT G  
Features Intersected: LITTLE RIVER  
Surface: Bituminous  
Maintenance/Ownership: State

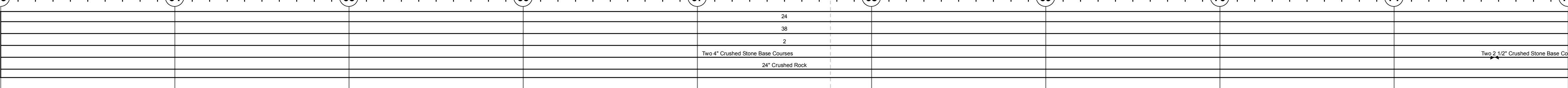
**Bridge 49S:**  
Stringer/multi-beam or girder - 1961  
Structure No. 200089049S12182  
Length: 101'  
Width: 44.0'  
Under Clearance: 15.0'  
Facility Carried: I 00089 ML  
Bridge Type: ROLLED BEAM  
Features Intersected: I 89 OVER TH NO 7  
Surface: Bituminous  
Maintenance/Ownership: State

**Bridge 50S:**  
Stringer/multi-beam or girder - 1961  
Structure No. 200089050S12182  
Length: 225'  
Width: 32.0'  
Under Clearance: 16.08'  
Facility Carried: I 00089 ML  
Bridge Type: 3 SP CONT WELD PLT G  
Features Intersected: I 89 OVER US 2  
Surface: Bituminous  
Maintenance/Ownership: State

**Bridge 51S:**  
Stringer/multi-beam or girder - 1961  
Structure No. 200089051S04012  
Length: 453'  
Width: 32.0'  
Under Clearance: 16.33'  
Facility Carried: I 00089 ML  
Bridge Type: 5 SP CONT WLD PL GIR  
Features Intersected: I 89 OVER US2+JOINER BK  
Surface: Bituminous  
Maintenance/Ownership: State

**Road Widths**

Travellane	
Roadway	
Lane Count	
Base	
Subbase	



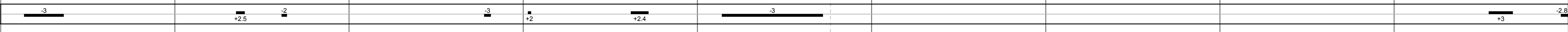
**Curves**

Radius	3.30'
--------	-------




**Grades**

Grade	-3	+2.5	-2	-3	+2	+2.4	-3	+3	-2.8
-------	----	------	----	----	----	------	----	----	------



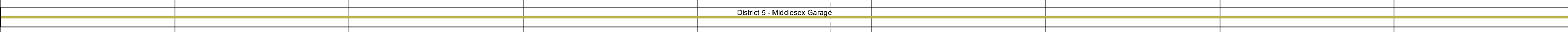
**Historic Projects**

Year	1995	2009	2009	2003	2006	2005	1999	1999	1996	1976	1960	1960	1961	1961	1964	
Project ID	IM 089-2(20)	ST IM 089-2(42)	ST IM 089-2(42)	IM 089-2(32)	IM 089-2(29)	IM 089-2(38)	IR 089-2(17)	IR 89-2(24) C2	IR 89-2(2)	IR 89-2(18)	IR 89-2(6) C1	IR 89-2(6) C2	IR 89-2(7) C1	IR 89-2(7) C2	IR 89-2(7) C3	IR 89-2(8) C1




**Maintenance Garage**

Location	District 5 - Middlesex Garage
----------	-------------------------------




**Traffic Counters**

Counter ID	
------------	--



**Functional Class**

Class	1
-------	---




**Speed Zone**

Speed	11
-------	----



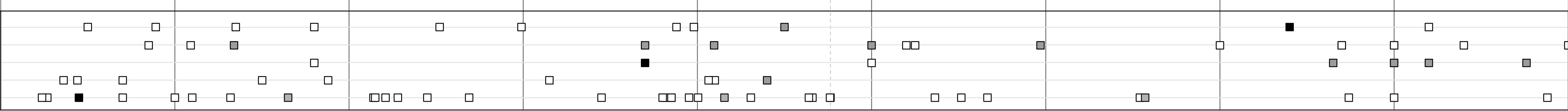
**AADT Counts**

Year	2012	2011	2010	2009	2008
------	------	------	------	------	------



**Crash Locations**

Year	2012	2011	2010	2009	2008
------	------	------	------	------	------



<p><b>Historic Projects</b></p> <ul style="list-style-type: none"> <li>Retreatment</li> <li>Resurface</li> <li>Unknown</li> <li>Bituminous Mix</li> <li>Skimny Mix</li> <li>Bituminous Seal</li> <li>Gravel</li> <li>Surface Treated Gravel</li> <li>Plant Mix</li> <li>Reclaimed Base and Bituminous Concrete</li> <li>Concrete</li> </ul>	<p><b>Functional Class</b></p> <ul style="list-style-type: none"> <li>1</li> <li>2</li> <li>3</li> <li>4</li> <li>5</li> <li>6</li> <li>7</li> <li>8</li> <li>9</li> <li>10</li> <li>11</li> <li>12</li> <li>13</li> <li>14</li> <li>15</li> <li>16</li> <li>17</li> <li>18</li> <li>19</li> </ul> <p><b>Speed Zones</b></p> <ul style="list-style-type: none"> <li>25</li> <li>30</li> <li>35</li> <li>40</li> <li>45</li> <li>50</li> <li>55</li> <li>60</li> <li>65</li> </ul>	<p><b>Curves</b></p> <ul style="list-style-type: none"> <li>curve left</li> <li>curve right</li> </ul> <p><b>Grades</b></p> <ul style="list-style-type: none"> <li>grade up</li> <li>grade down</li> </ul>	<p><b>Road Widths</b></p> <p>(ft)</p>	<p><b>Traffic Counters</b></p> <p>(counter ID)</p>	<p><b>AADT</b></p> <p>(count)</p>	<p><b>Crash Locations</b></p> <ul style="list-style-type: none"> <li>Fatal</li> <li>Injury</li> <li>Property Damage Only</li> <li>Unknown Crash Type</li> </ul>	<p><b>Mileage by Functional Class By Sheet</b></p> <p>89-2 1 - Rural - Principal Arterial - Interstate 9.000</p> <p><b>Total Mileage: 9.000 mi</b></p>	<p><b>Mileage by Town By Sheet</b></p> <p>[u'I089-0000S'] - I089-0000S 9.0 of 130.254</p> <p><b>Total Mileage: 9.0 mi</b></p>	<p><b>DISTRICT</b></p>	<p><b>TOWN</b></p> <p>[u'I089-0000S']</p>	<p><b>Date: 11/14/13</b></p> <p><b>8 of 15</b> TWN mileage: 63.0 to 72.0</p>	<p><b>ROUTE</b></p> <p><b>I-89</b> ETE mileage: 0.0 to 130.254</p>
---	---	--	---------------------------------------	--	-----------------------------------	---	--	---	------------------------	---	--	--